

Hampshire Water Transfer and Water Recycling Project Environmental Statement - Figure 13.7 Movement and connectivity

VOLUME NUMBER: 6

PLANNING INSPECTORATE SCHEME NUMBER: WA010002

APPLICATION DOCUMENT REFERENCE: 6.3

APFP REGULATION: 5(2)(a)

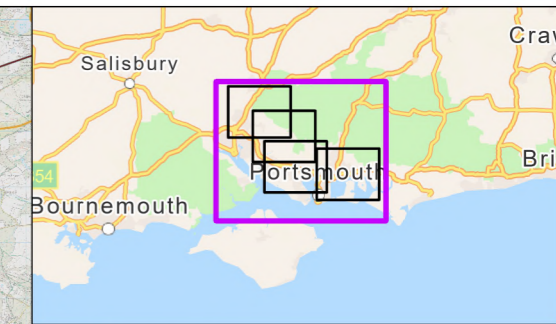
May 2026

Version 0



from
**Southern
Water** 

The Southern Water logo consists of the words 'Southern' and 'Water' stacked vertically in a dark blue, sans-serif font. To the right of the text is a graphic element consisting of three stylized, wavy lines in shades of blue, representing water.



- Order Limits
- Landscape Study Area 3km
- Principal sections within the study area
- Sheet extent boxes 1:50k
- Local planning authorities
- Chichester Harbour National Landscape
- South Downs National Park
- Water Recycling Plant Site
- Construction compounds
- Movement and Connectivity**
- Port
- Railway Station
- Railway
- Southampton Airport
- Motorway and A3(M)
- A Road
- B Road

Coordinate system: British National Grid; Datum: OSGB 1936
 Data sources: © Crown copyright and database rights 2026 Ordnance Survey 0100031673. Sources: Esri, TomTom, Garmin, FAO, NOAA, USGS, © OpenStreetMap contributors, and the GIS User Community

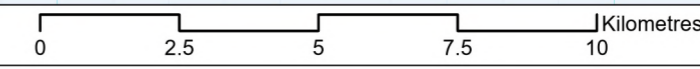
PROJECT TITLE
 Hampshire Water Transfer and Water Recycling Project



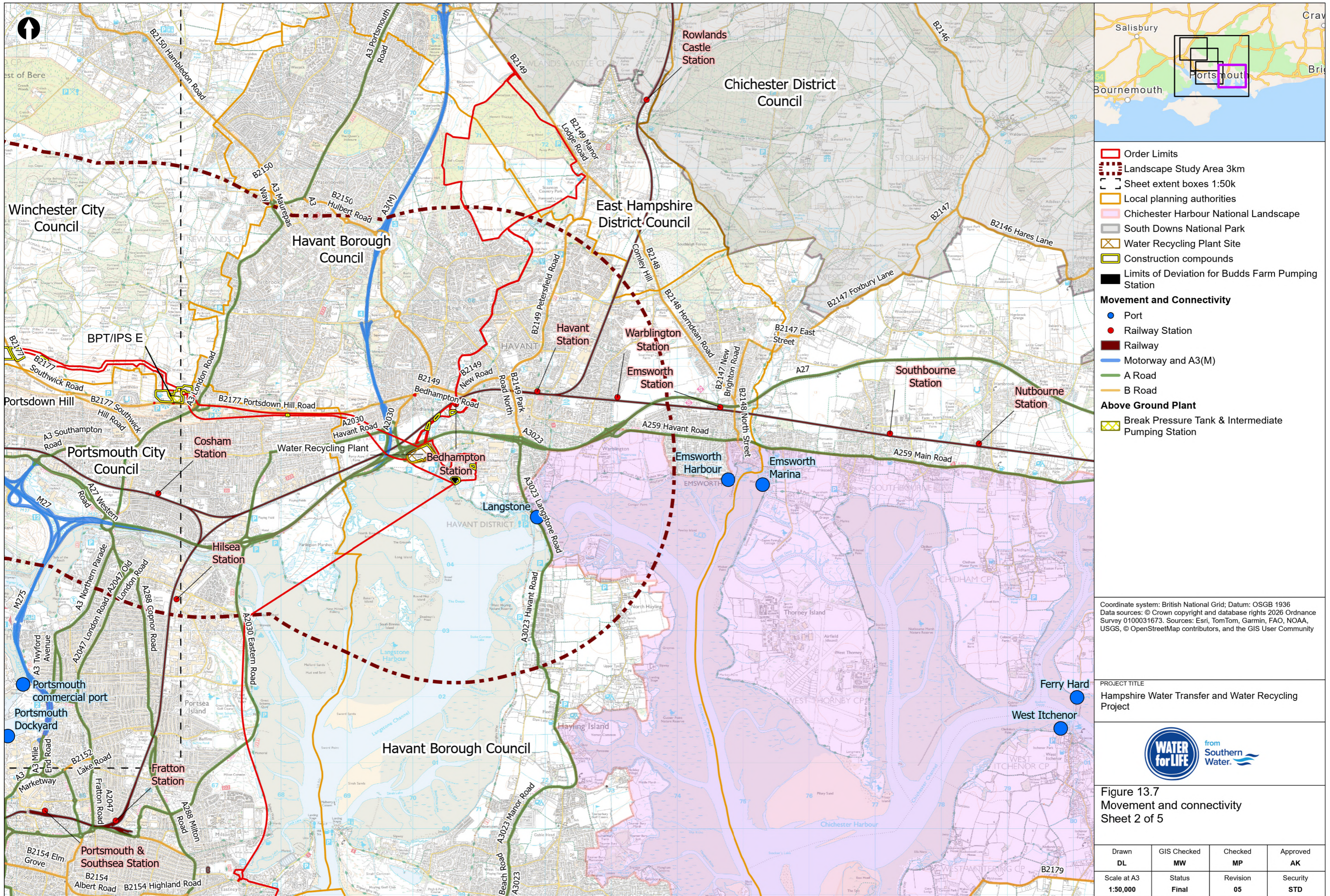
Figure 13.7
 Movement and connectivity
 Sheet 1 of 5

Drawn DL	GIS Checked MW	Checked MP	Approved AK
Scale at A3 1:136,000	Status Final	Revision 05	Security STD

© Southern Water 2026
 This document is issued for the party which commissioned it and for specific purposes connected with the captioned project only. It should not be relied upon by any other party or used for any other purpose. We accept no responsibility for the consequences of this document being relied upon by any other party, or being used for any other purpose, or containing any error or omission which is due to an error or omission in data supplied to us by other parties.



Drawing Number
PC5223-RHD-ES-ZZ-D-Z-0134



- Order Limits
 - Landscape Study Area 3km
 - Sheet extent boxes 1:50k
 - Local planning authorities
 - Chichester Harbour National Landscape
 - South Downs National Park
 - Water Recycling Plant Site
 - Construction compounds
 - Limits of Deviation for Budds Farm Pumping Station
- Movement and Connectivity**
- Port
 - Railway Station
 - Railway
 - Motorway and A3(M)
 - A Road
 - B Road
- Above Ground Plant**
- Break Pressure Tank & Intermediate Pumping Station

Coordinate system: British National Grid; Datum: OSGB 1936
 Data sources: © Crown copyright and database rights 2026 Ordnance Survey 0100031673. Sources: Esri, TomTom, Garmin, FAO, NOAA, USGS, © OpenStreetMap contributors, and the GIS User Community


PROJECT TITLE
 Hampshire Water Transfer and Water Recycling Project



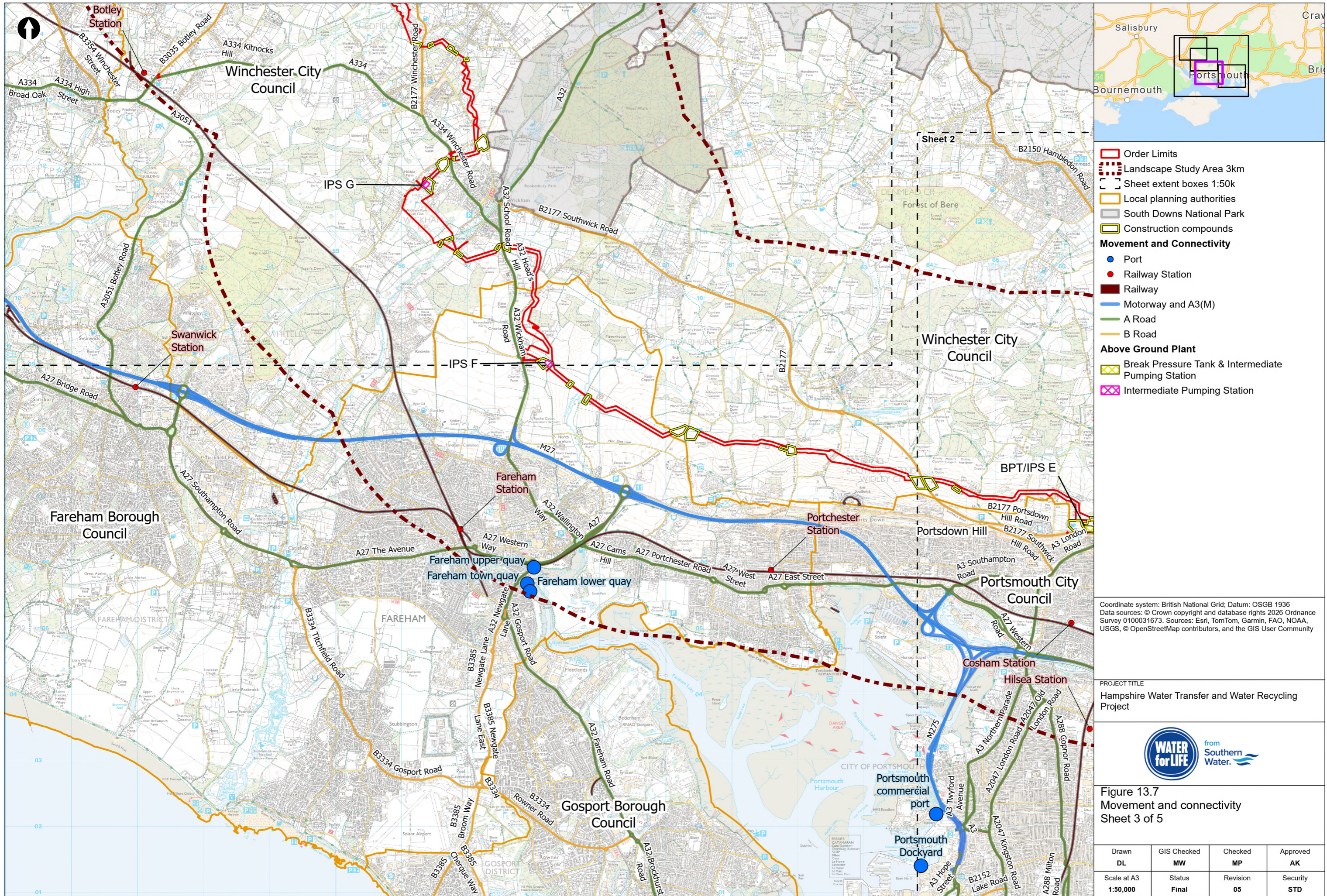
Figure 13.7
 Movement and connectivity
 Sheet 2 of 5

Drawn DL	GIS Checked MW	Checked MP	Approved AK
Scale at A3 1:50,000	Status Final	Revision 05	Security STD

© Southern Water 2026
 This document is issued for the party which commissioned it and for specific purposes connected with the captioned project only. It should not be relied upon by any other party or used for any other purpose.
 We accept no responsibility for the consequences of this document being relied upon by any other party, or being used for any other purpose, or containing any error or omission which is due to an error or omission in data supplied to us by other parties.



Drawing Number
PC5223-RHD-ES-ZZ-D-Z-0134



- Order Limits
 - Landscape Study Area 3km
 - Sheet extent boxes 1:50k
 - Local planning authorities
 - South Downs National Park
 - Construction compounds
- Movement and Connectivity**
- Port
 - Railway Station
 - Railway
 - Motorway and A3(M)
 - A Road
 - B Road
- Above Ground Plant**
- Break Pressure Tank & Intermediate Pumping Station
 - Intermediate Pumping Station

Coordinate system: British National Grid; Datum: OSGB 1936
 Data sources: © Crown copyright and database rights 2026 Ordnance Survey 0100031673. Sources: Esri, TomTom, Garmin, FAO, NOAA, USGS, © OpenStreetMap contributors, and the GIS User Community


PROJECT TITLE
 Hampshire Water Transfer and Water Recycling Project

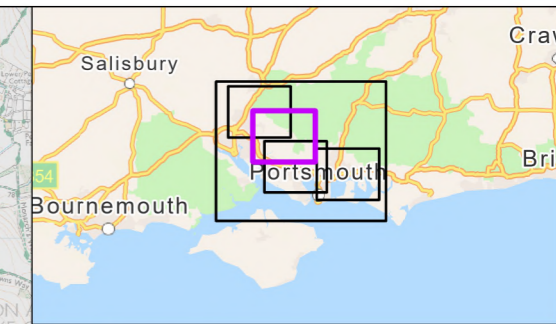
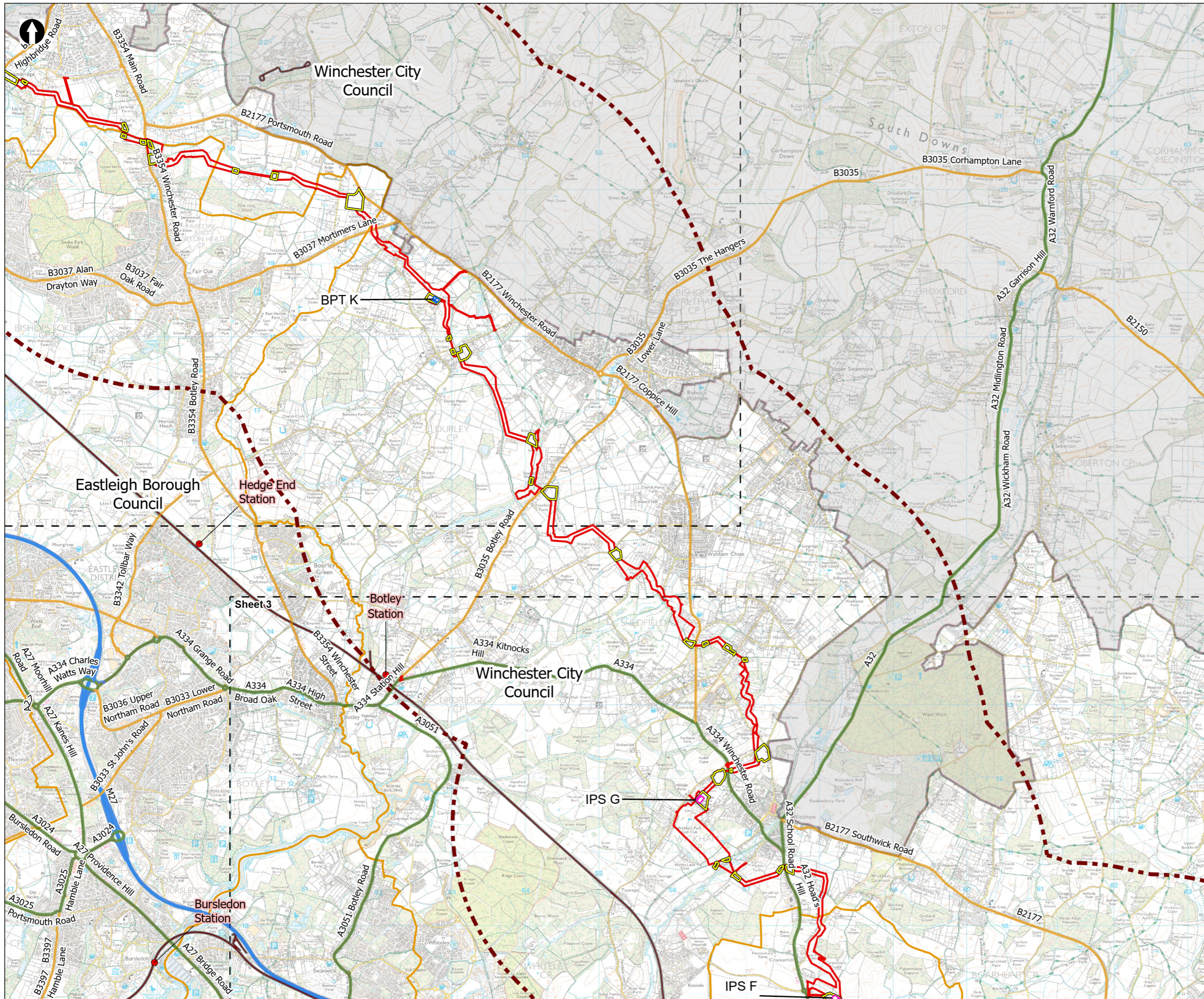


Figure 13.7
 Movement and connectivity
 Sheet 3 of 5

Drawn DL	GIS Checked MW	Checked MP	Approved AK
Scale at A3 1:50,000	Status Final	Revision 05	Security STD

Drawing Number
 PC5223-RHD-ES-ZZ-D-Z-0134





- Order Limits
 - Landscape Study Area 3km
 - Sheet extent boxes 1:50k
 - Local planning authorities
 - South Downs National Park
 - Construction compounds
- Movement and Connectivity**
- Railway Station
 - Railway
 - Motorway and A3(M)
 - A Road
 - B Road
- Above Ground Plant**
- Break Pressure Tank
 - Intermediate Pumping Station

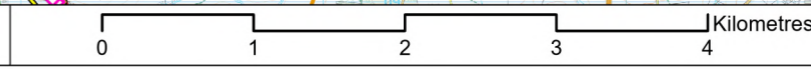
Coordinate system: British National Grid; Datum: OSGB 1936
 Data sources: © Crown copyright and database rights 2026 Ordnance Survey 0100031673. Sources: Esri, TomTom, Garmin, FAO, NOAA, USGS, © OpenStreetMap contributors, and the GIS User Community

PROJECT TITLE
 Hampshire Water Transfer and Water Recycling Project

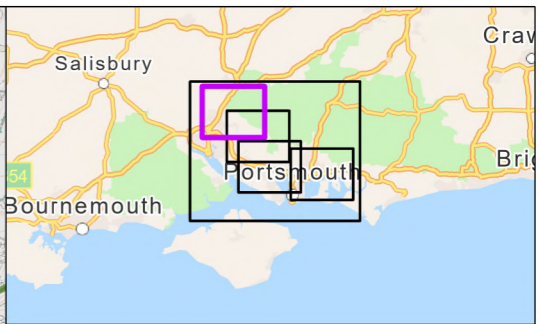
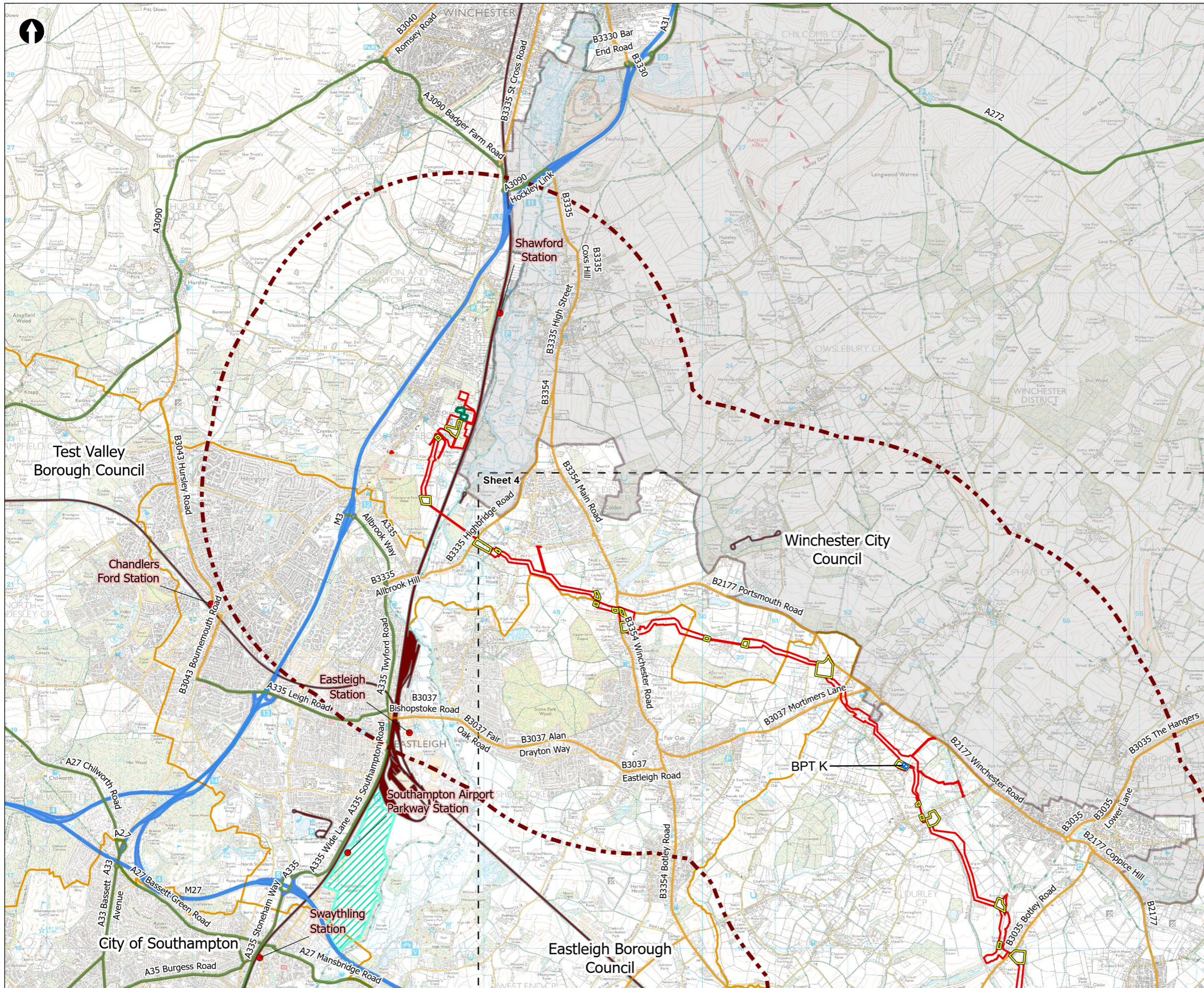


Figure 13.7
 Movement and connectivity
 Sheet 4 of 5

Drawn DL	GIS Checked MW	Checked MP	Approved AK
Scale at A3 1:50,000	Status Final	Revision 05	Security STD



Drawing Number
 PC5223-RHD-ES-ZZ-D-Z-0134



- Order Limits
- Landscape Study Area 3km
- Sheet extent boxes 1:50k
- Local planning authorities
- South Downs National Park
- Construction compounds
- Limits of Deviation for Otterbourne INNS Treatment Plant
- Movement and Connectivity**
- Railway Station
- Railway
- Southampton Airport
- Motorway and A3(M)
- A Road
- B Road
- Above Ground Plant**
- Break Pressure Tank

Coordinate system: British National Grid; Datum: OSGB 1936
 Data sources: © Crown copyright and database rights 2026 Ordnance Survey 0100031673. Sources: Esri, TomTom, Garmin, FAO, NOAA, USGS, © OpenStreetMap contributors, and the GIS User Community

PROJECT TITLE
 Hampshire Water Transfer and Water Recycling Project



Figure 13.7
 Movement and connectivity
 Sheet 5 of 5

Drawn DL	GIS Checked MW	Checked MP	Approved AK
Scale at A3 1:50,000	Status Final	Revision 05	Security STD

